

Outer Dowsing Offshore Wind

Environmental Statement

Offshore Crossing Schedule

Volume 1 Chapters

Date: March 2024


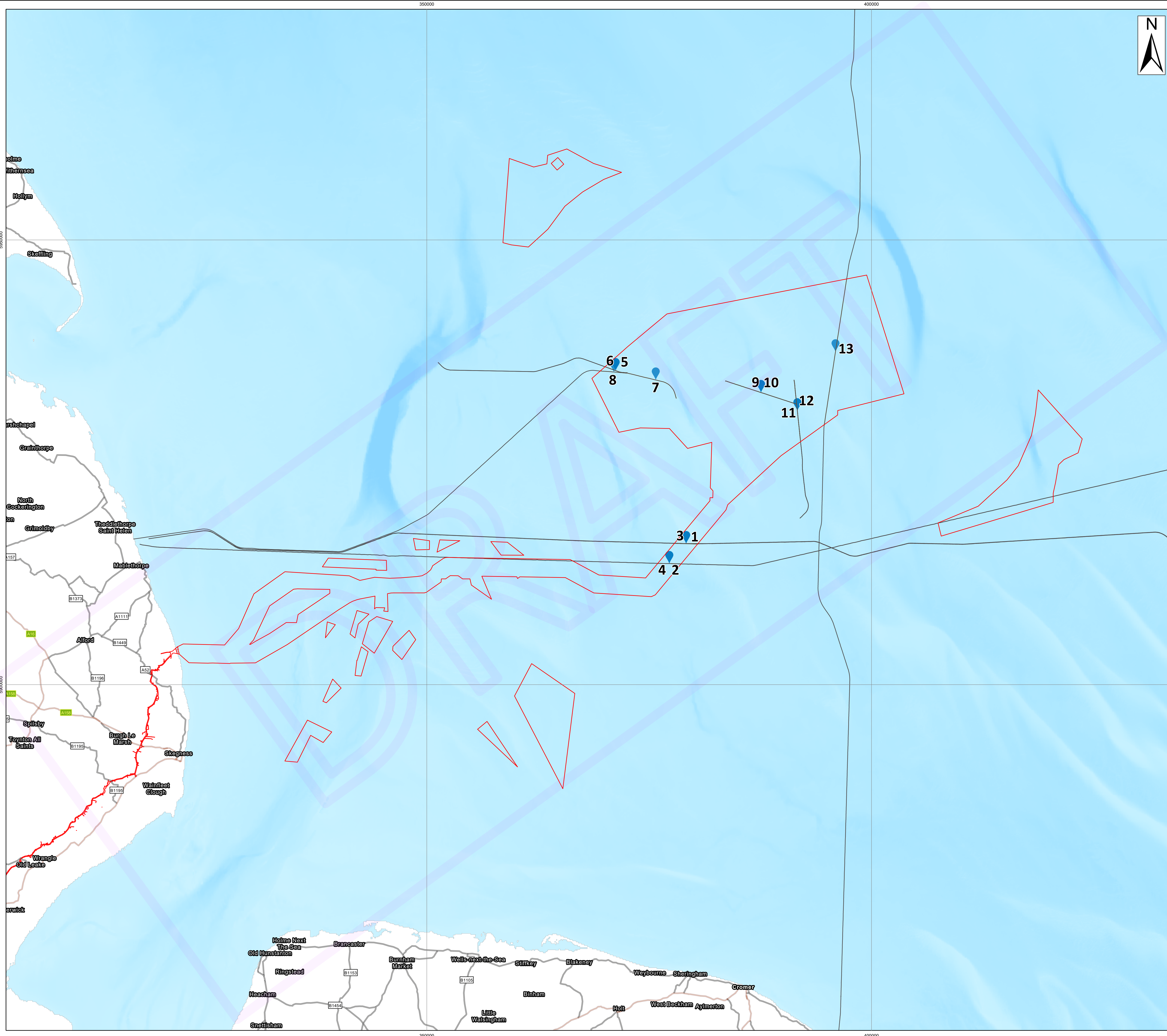
Document Reference: 6.3.3.3

Pursuant to APFP Regulation: 5(2)(a)

Rev: 1.0

Company:	Outer Dowsing Offshore Wind	Asset:	Whole Asset			
Project:	Whole Wind Farm	Sub Project/Package:	Whole Asset			
Document Title or Description:	Outline Preliminary Crossing Schedule - Offshore					
Internal Document Number:	PP1-ODOW-DEV-CS-SCH-0008	3 rd Party Doc No (if applicable):	N/A			
Outer Dowsing Offshore Wind accepts no liability for the accuracy or completeness of the information in this document nor for any loss or damage arising from the use of such information.						
Rev No.	Date	Status / Reason for Issue	Author	Checked by	Reviewed by	Approved by
1.0	March 2024	DCO Application	GoBe	GoBe	Shepherd and Wedderburn	Outer Dowsing

Crossing ID	Crossing Type	Crossing Description	MidPoint Easting (WGS84/UTM Zone 31N)	MidPoint Northing (WGS84/UTM Zone 31N)
1	Oil and Gas Pipeline	Loggs PP to Theddlethorpe gas line	379174.194175	5915865.794285
2	Oil and Gas Pipeline	Viking AR to Theddlethorpe gas line	377277.188343	5913618.718681
3	Oil and Gas Pipeline	Loggs PP to Theddlethorpe meoh line	379148.357	5915847.877
4	Oil and Gas Pipeline	Viking AR to Theddlethorpe meoh line	377277.1888	5913618.719
5	Oil and Gas Pipeline	Juliet to Pickerill A gas pipeline	371236.3487	5935304.955
6	Oil and Gas Pipeline	Juliet to Pickerill A umbilical	371236.3487	5935304.955
7	Oil and Gas Pipeline	Pickerill A to Pickerill B	375741.0554	5934254.933
8	Oil and Gas Pipeline	Pickerall A to Theddlethorpe	371033.2316	5935150.046
9	Oil and Gas Pipeline	Galahad Tee to Malory	387576.1885	5932845.396
10	Oil and Gas Pipeline	Malory to Galahad Tee	387576.1885	5932845.396
11	Oil and Gas Pipeline	Lancelot Tee to Galahad Tee	391665.0179	5930795.213
12	Oil and Gas Pipeline	Galahad Tee to Lancelot Tee	391665.0179	5930795.213
13	Oil and Gas Pipeline	34 inch gas Shearwater - Bacton SEAL line	395952.7879	5937423.675

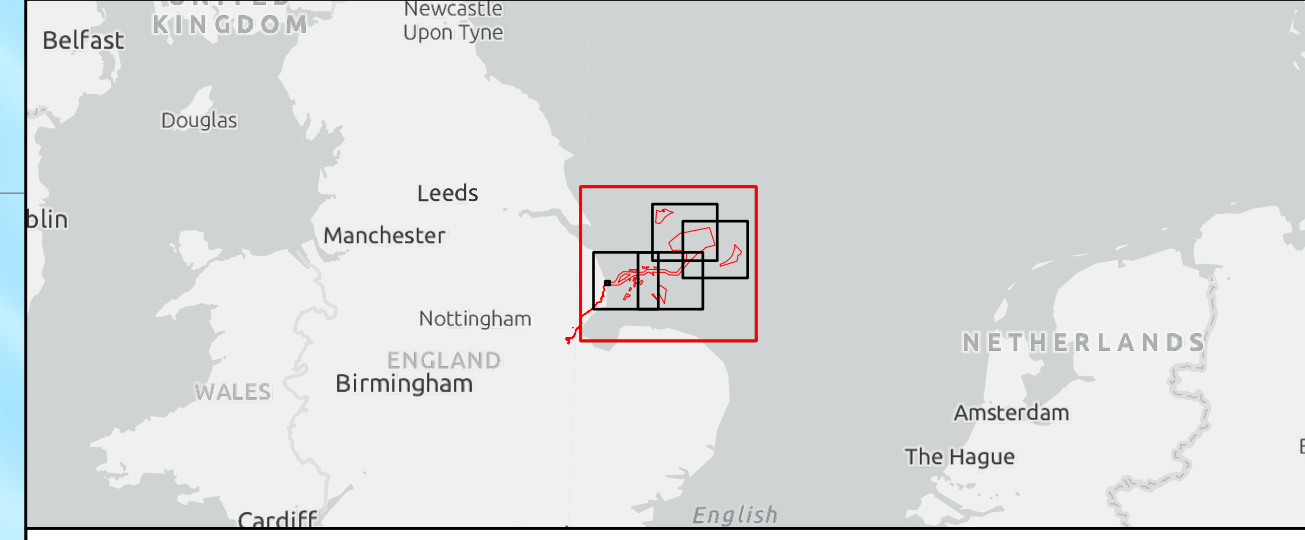


- Legend**
- Order Limits
 - Subsea Pipelines - North Sea Transition Authority (NSTA)*
 - Potential Pipeline Crossings
 - Crossing ID

Source:
 Contains Esri UK, Esri, TomTom, Garmin, FAO, NOAA, USGS, Esri UK, Esri, TomTom, Garmin, Foursquare, METI/NASA, USGS.
 Contains OS data @ Crown Copyright and database right 2022. All rights reserved.
 *NSTA - North Sea Transition Authority. Oil & Gas, offshore hydrogen and carbon capture regulator

Notes:	Status:
	XXX

Offshore Coordinate System
 Datum: WGS 1984
 Spheroid: WGS 1984
 Projection: UTM Zone 31N
 Central Meridian: 3 E
 Vertical Reference: LAT (Lowest Astronomical Tide)



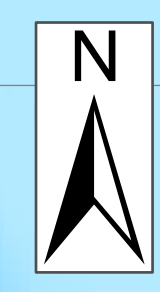
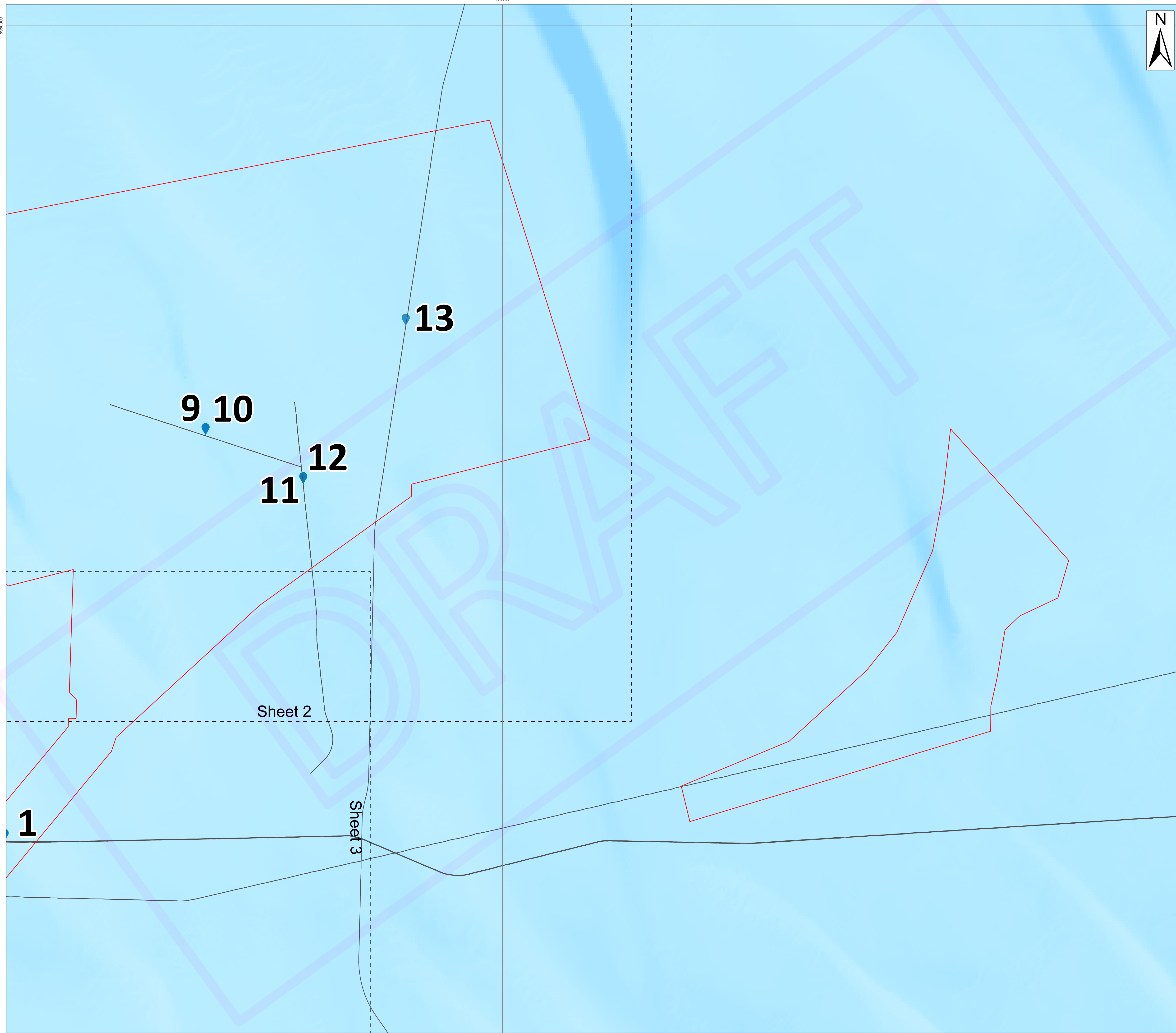
Outer Dowsing Offshore Wind 2.19 Offshore Crossing Plan DCO Application

Drawing No: PP1-ODOW-DEV-CS-PLN-0029

Drawing: Overview Sheet			Page Size: A1		
Rev No:	Date	Description	Drawn	Checked	Approved
-	26.02.2024	First Issue	XX	XX	XX



This document may only be used for the purpose for which it was commissioned and in accordance with the terms of engagement for that commission. Unauthorised use of this document in any form whatsoever is prohibited.

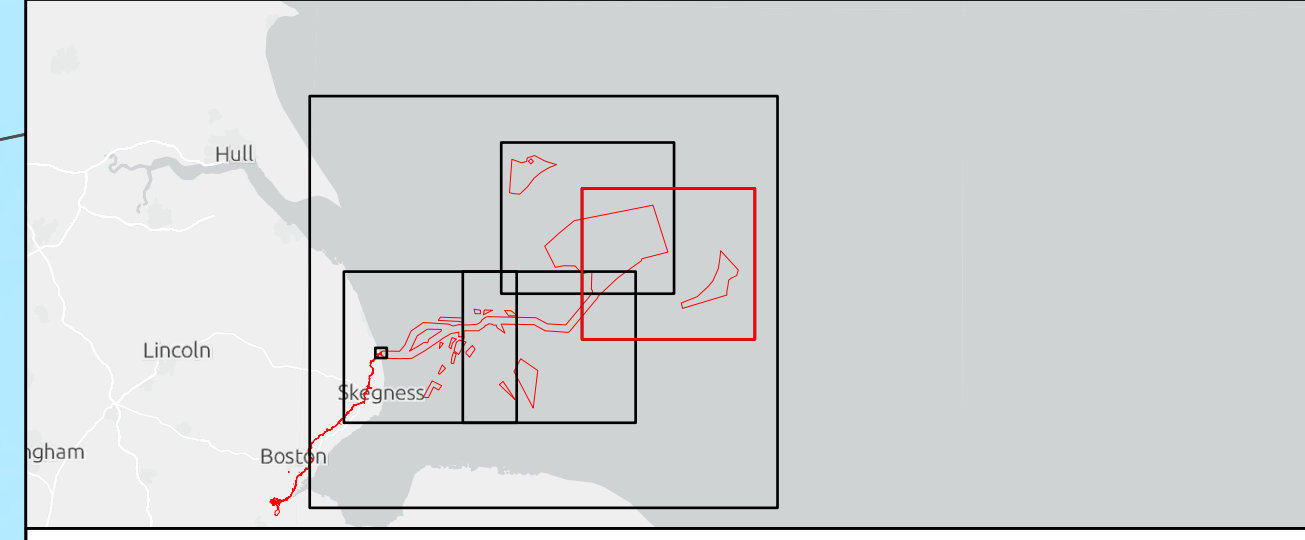
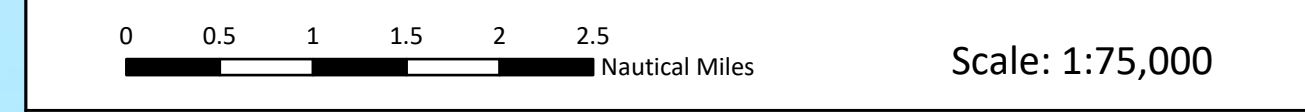


- Legend**
- Order Limits
 - Sheet Extent
 - Subsea Pipelines - North Sea Transition Authority (NSTA)*
 - Potential Pipeline Crossings
 - Crossing ID

Source:
 Contains Esri UK, Esri, TomTom, Garmin, Foursquare, GeoTechnologies, Inc, METI/NASA, USGS, Esri UK, Esri, TomTom, Garmin, FAO, NOAA, USGS. Contains OS data @ Crown Copyright and database right 2022. All rights reserved.
 *NSTA - North Sea Transition Authority. Oil & Gas, offshore hydrogen and carbon capture regulator

Notes:	Status:
	XXX

Offshore Coordinate System
 Datum: WGS 1984
 Spheroid: WGS 1984
 Projection: UTM Zone 31N
 Central Meridian: 3 E
 Vertical Reference: LAT (Lowest Astronomical Tide)



**Outer Dowsing Offshore Wind
 2.19 Offshore Crossing Plan
 DCO Application**

Drawing No: PP1-ODOW-DEV-CS-PLN-0029

Drawing: 1 of 5 Page Size: A1

Rev No:	Date	Description	Drawn	Checked	Approved
-	26.02.2024	First Issue	XX	XX	XX



This document may only be used for the purpose for which it was commissioned and in accordance with the terms of engagement for that commission. Unauthorised use of this document in any form whatsoever is prohibited.

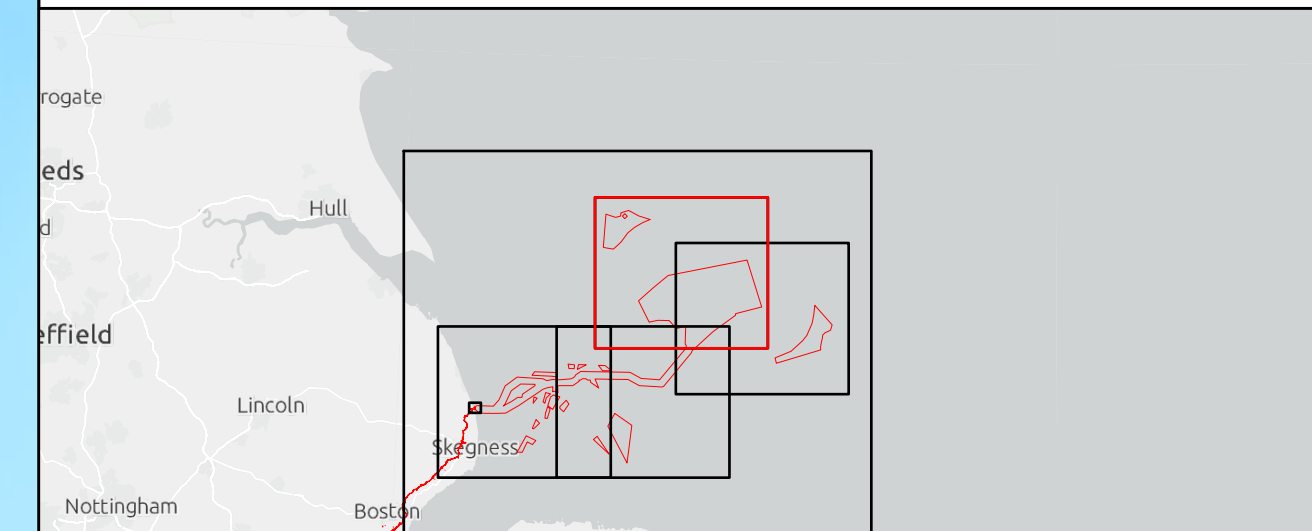
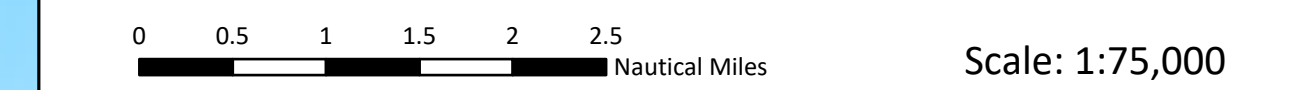


- Legend**
- Order Limits
 - Sheet Extent
 - Subsea Pipelines - North Sea Transition Authority (NSTA)*
 - Potential Pipeline Crossings
 - Crossing ID

Source:
 Contains Esri UK, Esri, TomTom, Garmin, Foursquare, GeoTechnologies, Inc, METI/NASA, USGS, Esri UK, Esri, TomTom, Garmin, FAO, NOAA, USGS. Contains OS data @ Crown Copyright and database right 2022. All rights reserved.
 *NSTA - North Sea Transition Authority. Oil & Gas, offshore hydrogen and carbon capture regulator

Notes:	Status:
	XXX

Offshore Coordinate System
 Datum: WGS 1984
 Spheroid: WGS 1984
 Projection: UTM Zone 31N
 Central Meridian: 3 E
 Vertical Reference: LAT (Lowest Astronomical Tide)



**Outer Dowsing Offshore Wind
 2.19 Offshore Crossing Plan
 DCO Application**

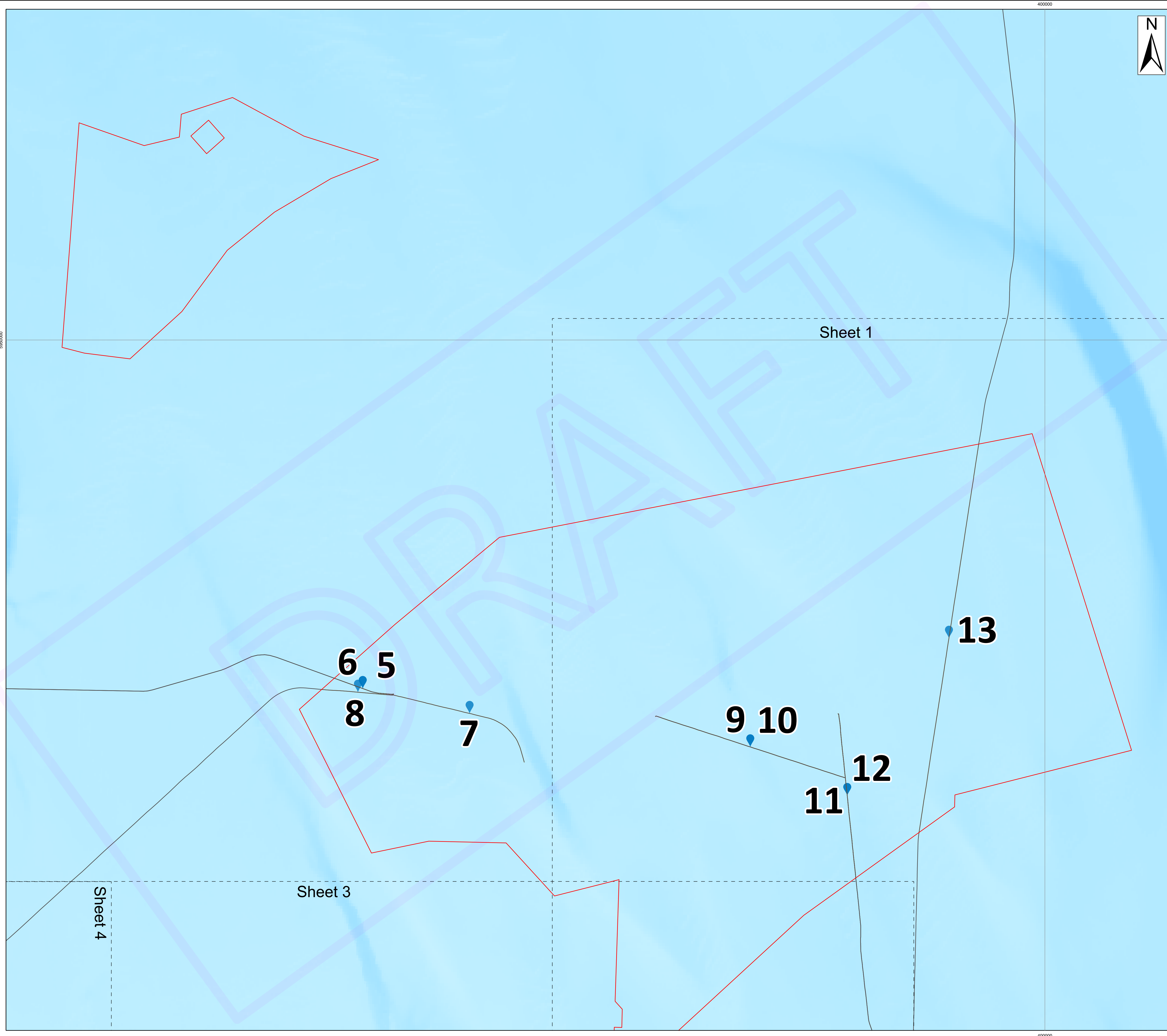
Drawing No: PP1-ODOW-DEV-CS-PLN-0029


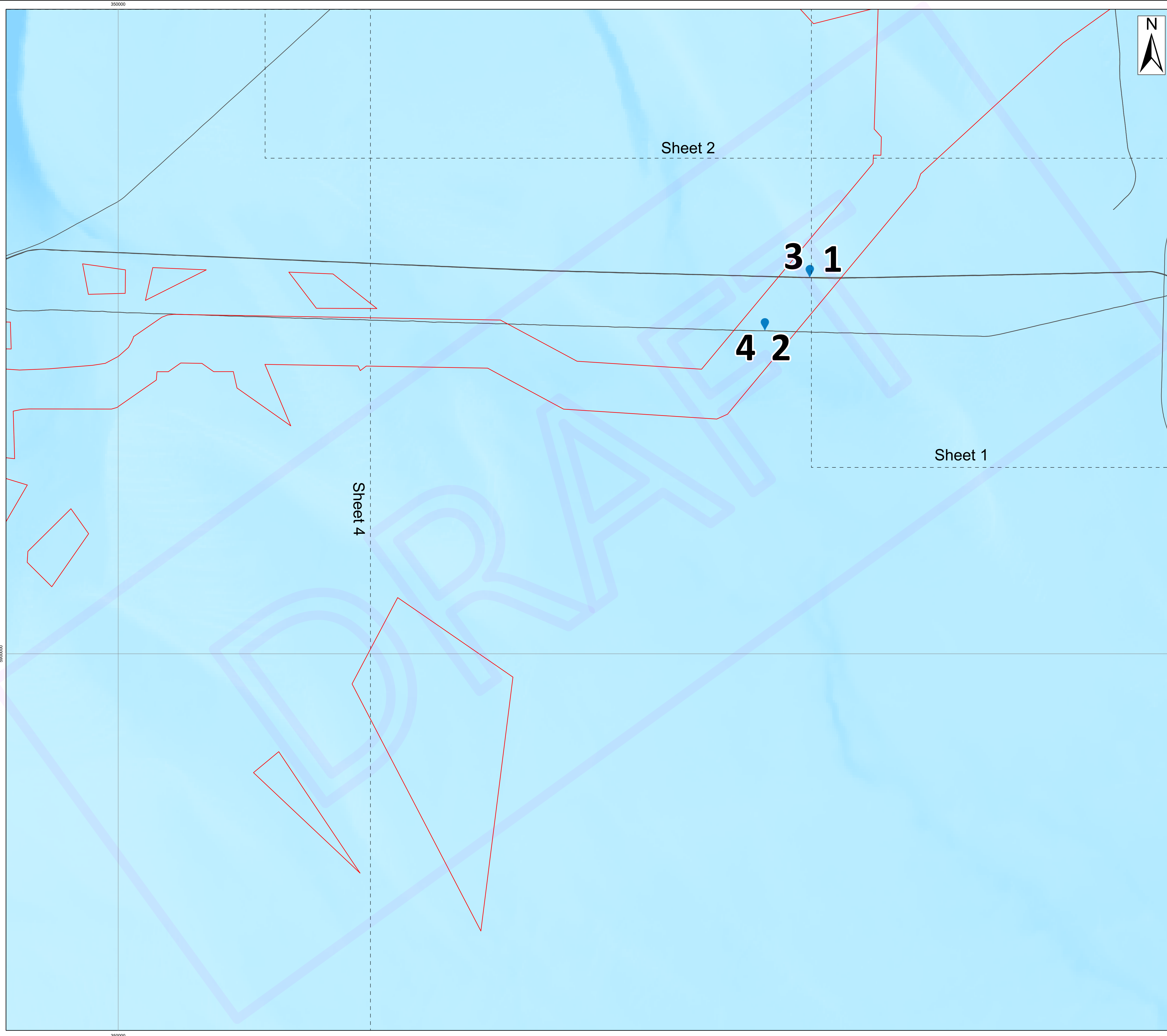
Drawing: 2 of 5 Page Size: A1

Rev No:	Date	Description	Drawn	Checked	Approved
-	26.02.2024	First Issue	XX	XX	XX



This document may only be used for the purpose for which it was commissioned and in accordance with the terms of engagement for that commission. Unauthorised use of this document in any form whatsoever is prohibited.



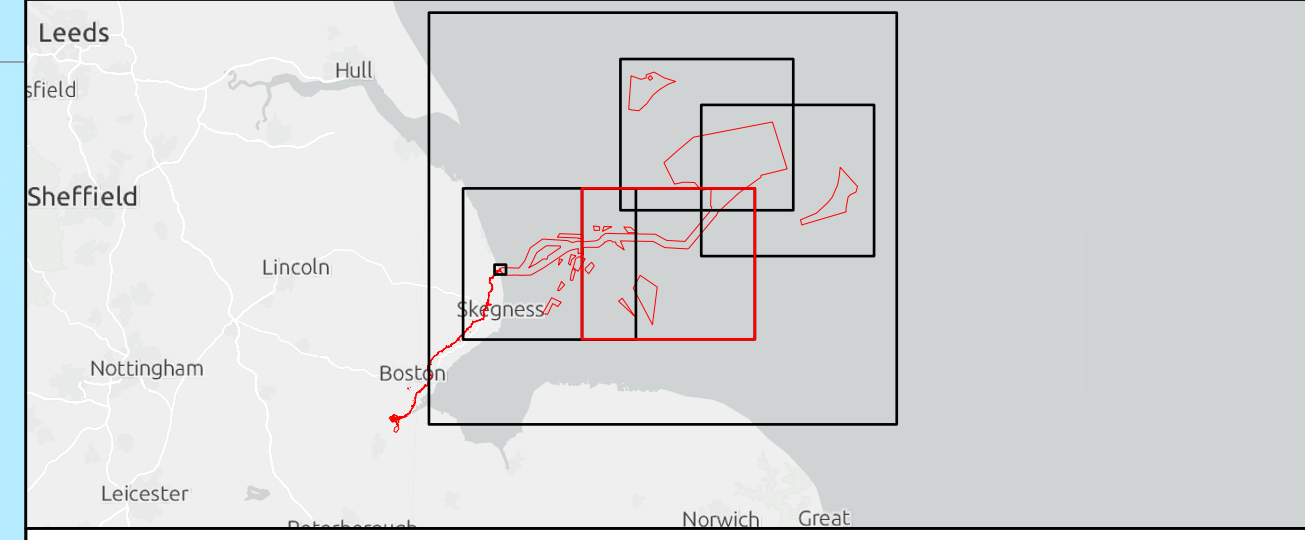
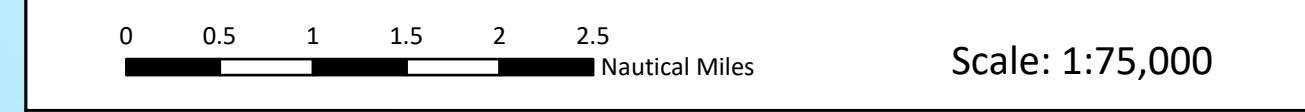


- Legend**
- Order Limits
 - Sheet Extent
 - Subsea Pipelines - North Sea Transition Authority (NSTA)*
 - Potential Pipeline Crossings
 - Crossing ID

Source:
 Contains Esri UK, Esri, TomTom, Garmin, Foursquare, GeoTechnologies, Inc, METI/NASA, USGS, Esri UK, Esri, TomTom, Garmin, FAO, NOAA, USGS. Contains OS data @ Crown Copyright and database right 2022. All rights reserved.
 *NSTA - North Sea Transition Authority. Oil & Gas, offshore hydrogen and carbon capture regulator

Notes:	Status:
	XXX

Offshore Coordinate System
 Datum: WGS 1984
 Spheroid: WGS 1984
 Projection: UTM Zone 31N
 Central Meridian: 3 E
 Vertical Reference: LAT (Lowest Astronomical Tide)




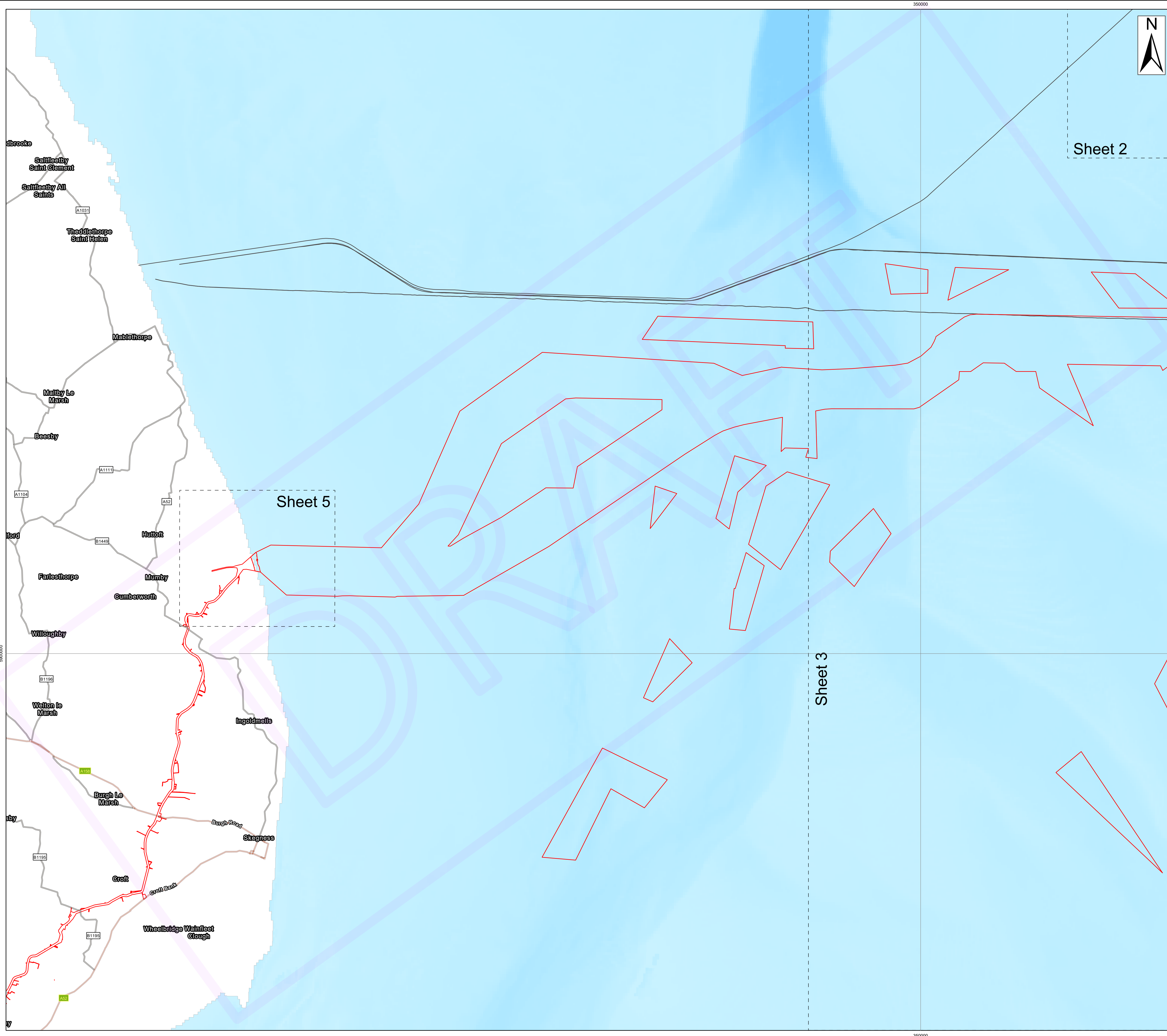
**Outer Dowsing Offshore Wind
 2.19 Offshore Crossing Plan
 DCO Application**

Drawing No: PP1-ODOW-DEV-CS-PLN-0029

Drawing: 3 of 5			Page Size: A1		
Rev No:	Date	Description	Drawn	Checked	Approved
-	26.02.2024	First Issue	XX	XX	XX



This document may only be used for the purpose for which it was commissioned and in accordance with the terms of engagement for that commission. Unauthorised use of this document in any form whatsoever is prohibited.



- Legend**
- Order Limits
 - Sheet Extent
 - Subsea Pipelines - North Sea Transition Authority (NSTA)*

Sheet 2

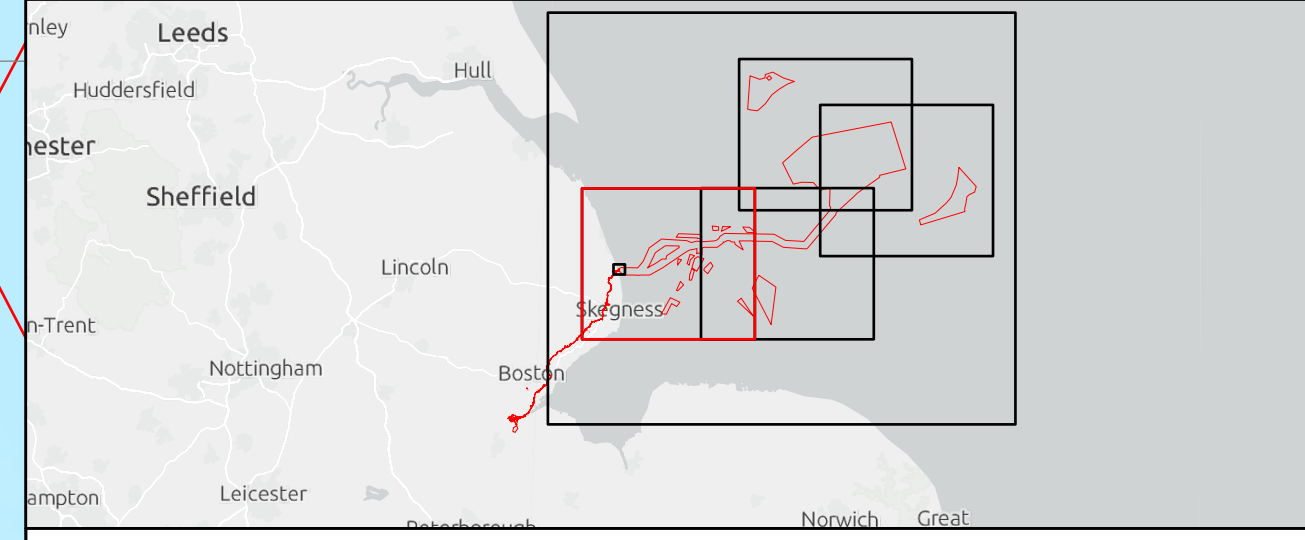

Sheet 5

Sheet 3

Source:
 Contains Esri UK, Esri, TomTom, Garmin, Foursquare, GeoTechnologies, Inc, METI/NASA, USGS, Esri UK, Esri, TomTom, Garmin, FAO, NOAA, USGS. Contains OS data @ Crown Copyright and database right 2022. All rights reserved.
 *NSTA - North Sea Transition Authority. Oil & Gas, offshore hydrogen and carbon capture regulator

Notes:	Status:
	XXX

Offshore Coordinate System
 Datum: WGS 1984
 Spheroid: WGS 1984
 Projection: UTM Zone 31N
 Central Meridian: 3 E
 Vertical Reference: LAT (Lowest Astronomical Tide)




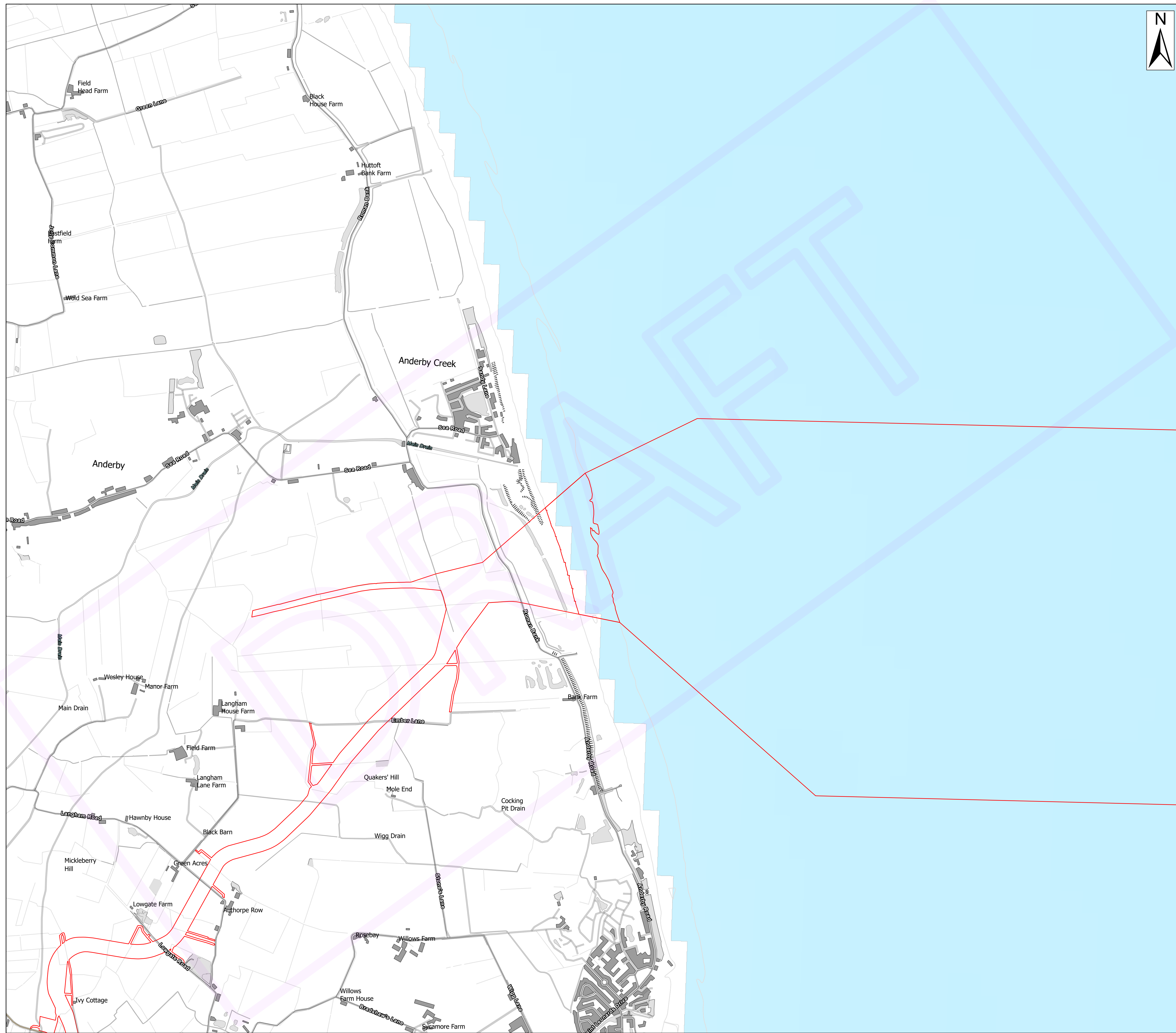
Outer Dowsing Offshore Wind 2.19 Offshore Crossing Plan DCO Application

Drawing No: PP1-ODOW-DEV-CS-PLN-0029

Drawing: 4 of 5			Page Size: A1		
Rev No:	Date	Description	Drawn	Checked	Approved
-	26.02.2024	First Issue	XX	XX	XX



This document may only be used for the purpose for which it was commissioned and in accordance with the terms of engagement for that commission. Unauthorised use of this document in any form whatsoever is prohibited.

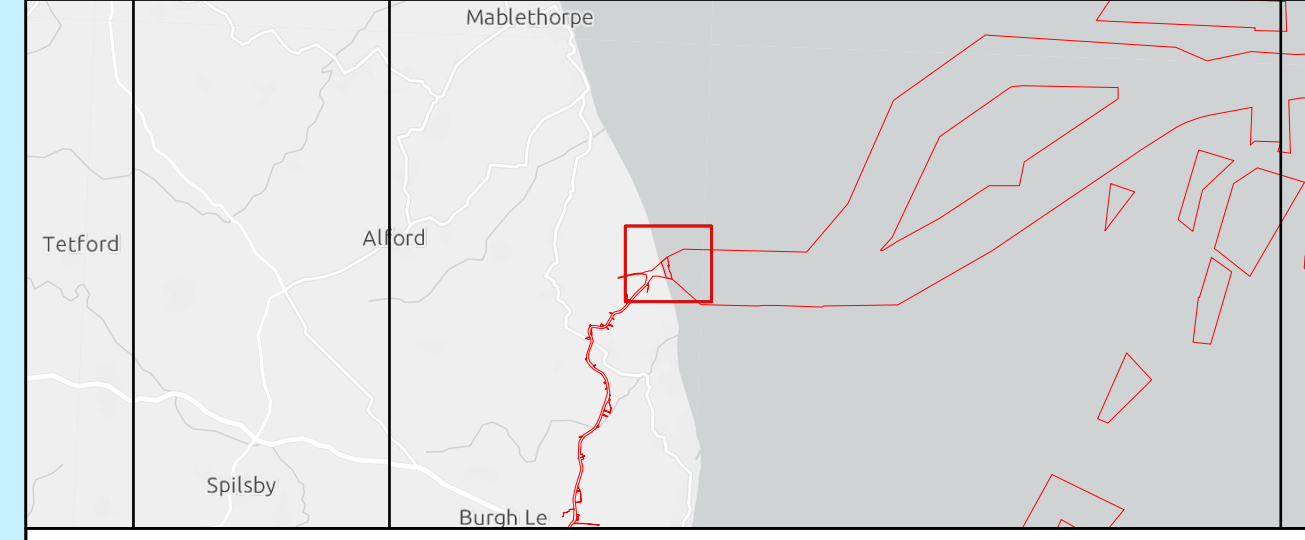
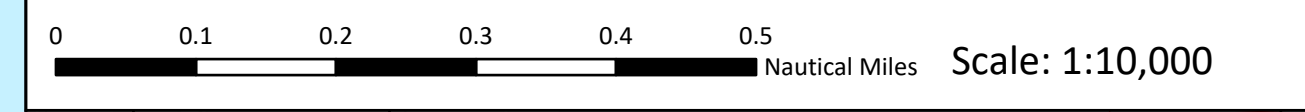


Legend
 [Red outline] Order Limits
 [Dashed outline] Sheet Extent

Source:
 Contains Esri Community Maps Contributors, Esri UK, Esri, TomTom, Garmin, Foursquare, GeoTechnologies, Inc, METI/NASA, USGS, Esri UK, Esri, TomTom, Garmin, Foursquare, METI/NASA, USGS.
 Contains OS data @ Crown Copyright and database right 2022. All rights reserved.
 *NSTA - North Sea Transition Authority. Oil & Gas, offshore hydrogen and carbon capture regulator

Notes:	Status:
	XXX

Offshore Coordinate System
 Datum: WGS 1984
 Spheroid: WGS 1984
 Projection: UTM Zone 31N
 Central Meridian: 3 E
 Vertical Reference: LAT (Lowest Astronomical Tide)



Outer Dowsing Offshore Wind 2.19 Offshore Crossing Plan DCO Application

Drawing No: PP1-ODOW-DEV-CS-PLN-0029

Drawing: 5 of 5			Page Size: A1		
Rev No:	Date	Description	Drawn	Checked	Approved
-	26.02.2024	First Issue	XX	XX	XX



This document may only be used for the purpose for which it was commissioned and in accordance with the terms of engagement for that commission. Unauthorised use of this document in any form whatsoever is prohibited.